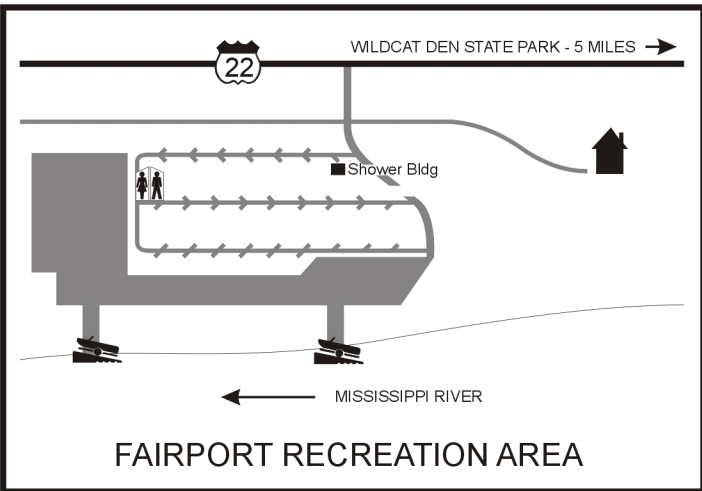
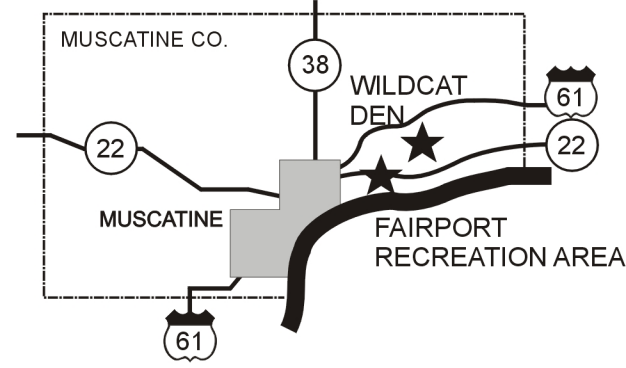
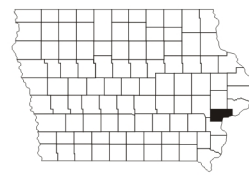
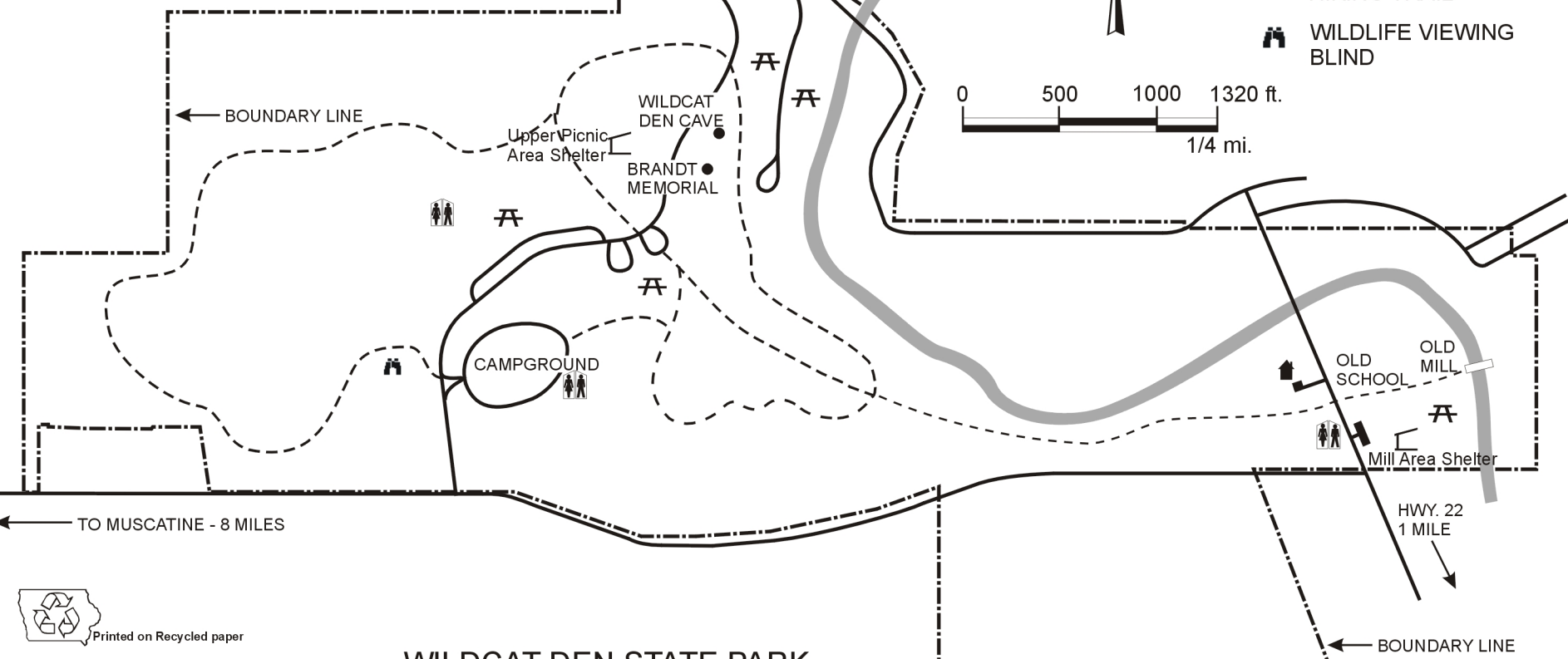


HWY. 61 - 1 mile west 5 miles north

↑  
HWY. 61  
4 MILE



- PARK OFFICE
- PICNIC AREA
- RESTROOM
- SHELTER
- HIKING TRAIL
- WILDLIFE VIEWING BLIND



← TO MUSCATINE - 8 MILES

HWY. 22  
1 MILE

← BOUNDARY LINE

# WILDCAT DEN STATE PARK

