










Westport
Fairfield
Weston
Easton

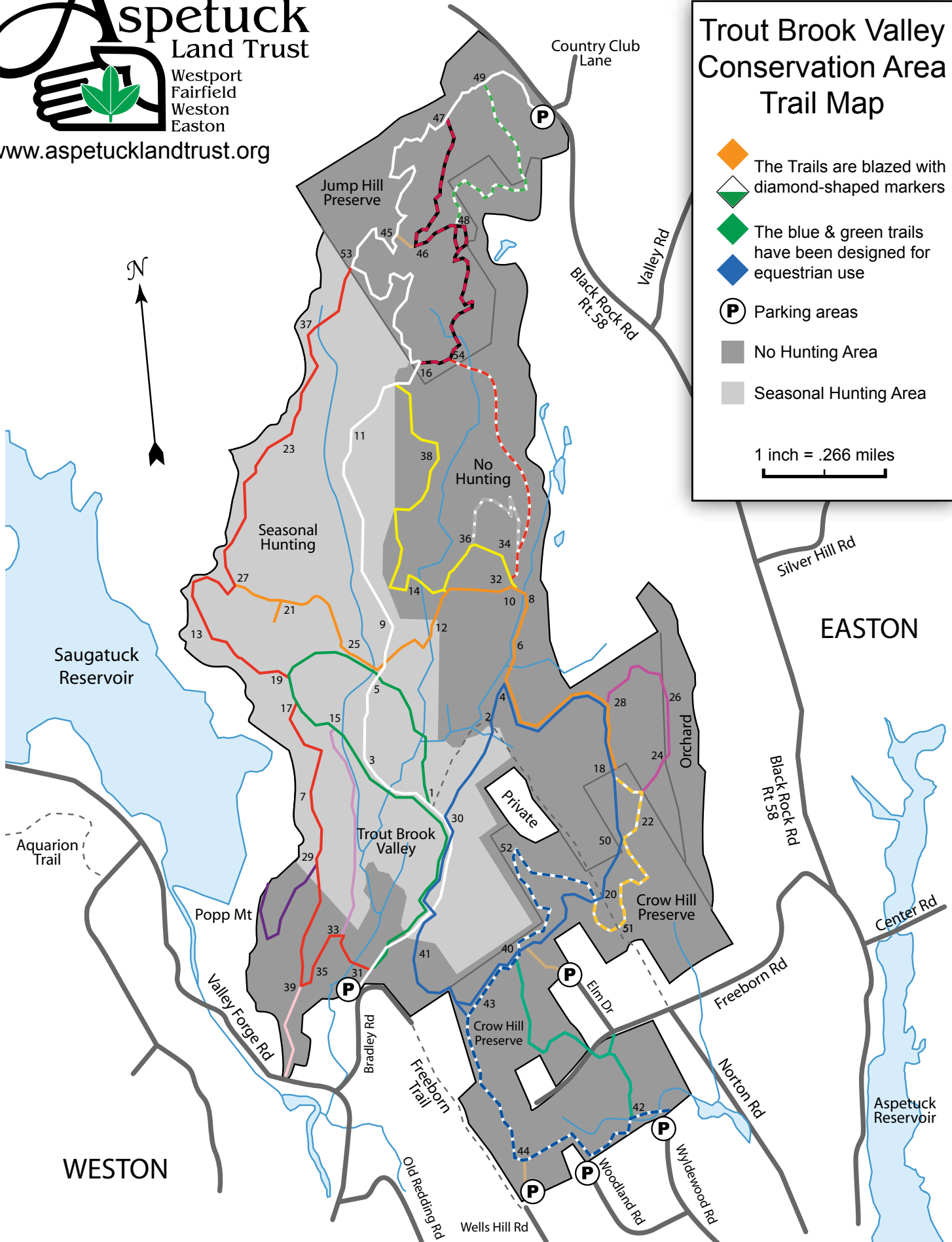
www.aspetucklandtrust.org

Trout Brook Valley Conservation Area Trail Map

-  The Trails are blazed with diamond-shaped markers
-  The blue & green trails have been designed for equestrian use
- 

-  Parking areas
-  No Hunting Area
-  Seasonal Hunting Area

1 inch = .266 miles




WESTON

EASTON

Preserve Rules & Regulations

Enjoy:
 Hiking
 Dog Walking
 Horseback Riding
 Fishing (Permit Only)
 Mountain Biking
 Picnicking
 X-Country Skiing

Prohibited:
No Smoking
No Camping
No Fires
No Littering
No Motorized Vehicles
No Alcoholic Beverages

Closed Sunset to Sunrise
 Saugatuck Reservoir Dike is off limits

Dogs: Must be leashed in parking areas and at Bradley Rd until signs indicating release. Must be under owner's control at all times and leashed when horses are on trail. Owner to remove animal waste from trails. No bagging.

Bikes: Not permitted Jan 1 – April 30. Biking allowed only on marked trails. Pedestrians/equestrians have right of way. No off-trail riding. No riding when wet.

Hunting: By permit only. Hunters must park inside at permit area. Hunting seasons are mid-Sept. thru Dec. & in May. Hunting areas are posted. No hunting on Sundays.

Horses: Blue, green, light green, blue/white, magenta and yellow/white trails.

Orchard/Blueberries: Our 800 blueberry bushes can be enjoyed by all. 2 quart limit.

Parking: Trout Brook Valley (TBV) can be accessed from the Crow Hill and Jump Hill Preserves in Easton and Bradley Road in Weston. Parking is generally roadside and limited at Bradley Road. When parking, please be sensitive to our neighbors. Don't block access to mail boxes and driveways.

The Aspetuck Land Trust is a member supported non-profit organization. Become a member today and help keep this preserve here for generations to enjoy. Visit us at: www.aspetucklandtrust.org.

Trails:

Color	Length*	Difficulty	Acres
Trout Brook Valley			730
White	1.7	Easy	
Red (Ordway Trail) ☹	2.6	Hard	
Violet (Paul Busch Trail) ☹	0.6	Medium	
Yellow (Ruth's Trail) ☹	1.1	Hard	
Orange	1.8	Medium	
Green	1.5	Easy	
Blue	2.2	Medium	
Salmon	0.2	Medium	
Purple (Smith Richardson Trail) ☹	0.4	Medium	
Magenta ☹	0.7	Easy	
Grey/White ☹	0.3	Hard	
Red/White	0.7	Medium	
Total	13.8		
Crow Hill			162
Blue/White	2.3	Easy	
Light Green	0.6	Easy	
Yellow/White	0.9	Medium	
Total	3.8		
Jump Hill			117
White	1.5	Medium	
Red/Black	1.0	Medium	
Tan	0.1	Easy	
Green/White (Peter's Trail) ☹	0.5	Easy	
Total	3.1		
Total Area	20.7		1,009

* Lengths are one way in miles

☹ No biking

Aspetuck Land Trust Mission:

To preserve open space and natural resources in Easton, Fairfield, Weston and Westport for public benefit.

Contact: Box 444, Westport, CT 06881-0444
request4info@aspctucklandtrust.org
www.aspetucklandtrust.org
 203-331-1906

♻️ printed on recycled paper

TROUT BROOK VALLEY CROW HILL JUMP HILL Conservation Area Trail Map 1,009 acres

