



















LEGEND: SUMMER USE

-  Tolland State Forest
-  Paved Road
-  Unpaved Road
-  Hiking Trail
-  ORV/Mountain Bike Trail
-  Campground
-  Picnic Area
-  Boat Launch
-  Parking
-  Forest Headquarters
-  Trailer Dump Station
-  Closed Gate*
-  Pipeline
-  Town Boundary
-  Brook
-  Pond, Reservoir
-  Wetland
-  Contour Line (30' Interval)

* Gates are in place to discourage motor vehicle use. All other trail users are welcome to travel beyond gate during park hours.



1/4 1/2



SCALE IN MILES

