

STANFORD UNIVERSITY VISITOR INFORMATION MAP

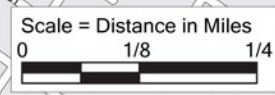
- ### Legend
- Visitor Information
 - Bus Pick-up/Drop-off Point
 - Bus Parking
 - Meter Parking (25+ Spots)
 - Visitor Parking
 - Pedestrian Lane

INSET

Map revised August 2005 by Maps & Records and Parking & Transportation Services. COPYRIGHT © Board of Trustees of Stanford University. Reproduction only with permission of the Office of Maps and Records. All Rights Reserved.

Map of Stanford University campus showing buildings, streets, and landmarks. The map is overlaid with a grid labeled A-L vertically and 1-16 horizontally. Key landmarks include Stanford Hospital, Stanford Shopping Center, Hoover Pavilion, Stanford Stadium, and Lake Lagunita. Various parking areas are marked with icons from the legend. The map also shows major roads like El Camino Real and University Avenue.

See page 3 for Bus Parking and Loading Map








BUILDINGS

RESIDENCES

BUILDING NAME	GRID	BUILDING NAME	GRID	BUILDING NAME	GRID	RESIDENCE	GRID
Acacia	F-5	Escondido Elementary School	J/K-13/14	Nora Suppes Hall	F-4	565 Mayfield	K-8
Advanced Medicine Ctr. (Cancer Center)	C-5	Escondido Village Community Center	J-13/14	Oak	F-5	680 Lomita	K-7
Allen Center for Integrated Systems (CIS)	F-6	Escondido Village Offices	J-14	Observatory	L-3	BOB (Moore South)	J-8
Anatomy	E-4	Facilities Operations Bldgs.	F/G-13/14	Old Chemistry Bldg.	F-7	Branner Hall	H/I-11
Anatomy, Old	D-7/8	Faculty Club	I-7	Old Union (Student Services)	H/I-8	Casa Italiana (Moore North)	J-8
Applied Physics Bldg.	F/G-6	Fairchild Center	E-6	Organic Chemistry Bldg.	E-7	Chi Theta Chi	J-10
Arboretum Children's Center	A-9	Falk Center	C/D-6	Owen House	J-9	Columbae	J-8
Arguello, 425-429	H-10	Fire Station	G-13	Packard Children's Hospital	C-5	Cowell Cluster Houses: Delta Delta Delta (DDD), Kappa Alpha Theta (KAQ), Terra, Pi Beta Phi (PBF), ZAP	J/K-11
Arrillaga Alumni Center, Frances	F-11	Fire Truck House	I-7	Packard Hospital Auxiliary	F-1		
Arrillaga Family Recreation Center	F-11	Forsythe Hall	G-5	Palo Alto Train Station & Transit Ctr.	N.of A-8	Crothers Hall, Crothers Memorial Hall	H-10
Arrillaga Family Sports Center	F-11/12	Frost Amphitheater, Laurence	E/F-9/10	Parking & Transportation Services	G-12/13	Durand	L-9
Art Gallery and Bookshop	G-9	Galvez Module	H-9	Parking Structure 1	D/E-7	Enchanted Broccoli Forest	K-6
Artist's Studio	K-3	Gates Computer Sciences Bldg.	F-6/7	Parking Structure 2	G-4/5	Escondido Village: 1-126, Abrams, Barnes, Hoskins, Hulme and McFarland Midrises, Blackwelder and Quillen	G/J-12/16
Athletic Facilities Services	F-13	Gilbert Biological Sciences Bldg.	F-7	Parking Structure 3	C/D-5		
Avanti/Middle Earth	I-3	Gintzon Laboratory & Module	F/G-5/6	Parking Structure 4	D-4/5	Highrises, Studios 2-6	
Bakewell	F-10	Godzilla	H-5/6	Parking Structure 5	E-3	Florence Moore Hall: Alondra, Cardenal, Faisan, Gavilan, Loro, Mirlo, Paloma	J-7
Band Modular	G-11	Golf Clubhouse	J/K-2	Pediatric Surgical Research Lab	E-4		
Barnum Center	H-8	Gould Center	J-9	Peppertree Center	J-14	Gardiner Apt.	L-9
Bechtel International Center	I/J-7	Graduate Community Center	I-13	Pine Hall	F-5	Governor's Corner: Murray, Treat (EAST), Yost	H/I-4
Beckman Center	E-5	Green Earth Sciences Bldg.	G/H-6	Police Services	G/H-13	Grove Lasuen	K-8/9
Bike Shop	J-9	Green Library	G/H-9	Polya Hall	F/G-5	Grove Mayfield	K-9
Bing Nursery School	J-13/14	Gravity Probe Modular (GP-B)	G-6	Poplar Hall	F-5	Hammar skjold	J-10
Bing Wing	H-9	Haas Center	J-9	Post Office	I-8	Haus Mitteleuropa	L-9
Biology Greenhouses	F/G-3	Harmony House	I-7	Press Bldg.	H-7	Jerry	K-6
Birch	F-5	Herrin Hall & Labs	F-7	Psychiatry	B-8	Kairos	K-9
Black Community Services Center	I-7	High Energy Physics Lab (HEPL)	G/H-6	Physics and Astrophysics	G-7	Kappa Alpha (KA)	K-6
Blake Wilbur Clinic	C-5	HomeTel	C/D-4	Puichon	F-2	Kappa Alpha Theta (KAQ)	K-11
Bldgs. 1-460 (See Main Quad)	G/H-7/8	Hoover Memorial Bldg., Herbert	G/H-9/10	Rains Office	J-13	Kappa Sigma (KS)	K-8
Bldgs. 500-610	H/I-7/8	Hoover House, Lou Henry	L-8	Recycling Center	G-13	Lagunita Court: Adelfa, Eucalipto, Granada, Naranja, Ujamaa	H/I-4/5
Bleeker/Barnes Labs	F-2/3	Hoover Bldg., Lou Henry	G-9/10	Red Barn	I-2	La Maison Francaise	K-9
Blood Center (800 Welch)	B-5	Hoover Pavilion	N. of A-8	Redwood Hall	F-5	Lyman Graduate Residences	H/I-3
Bolivar House	J-10	Hoover Tower	G-9	Ricker Dining Center	H-3/4	Manzanita Park: Castaño, Kimball Hall, Lantana	H/I-11/12
Bollard/Beefeaters	I-3/4	Hospital, Stanford	D-6	Rogers House	J-9	Mars (553 Mayfield)	J-8
Bookstore	I-8/9	Housing Maintenance	J-13	Row Housing Office	K-7	Mirrielees House	I/J-12
Braun Music Center	I-8	James H. Clark Center	E/F-6	SCRA	K-13	Muwekma-Tah-Ruk	I-8
Building 590	H-8	Jordan Quad	F-5	Sequoia Hall	G-7	Narnia	L-6
Business, Graduate School of	F/G-9	Juniper	F-5	Serra Complex (651&655)	G-11	Phi Kappa Psi (FKY)	K-9
Cantor Center for Visual Art (Museum)	D/E-7/8	Keck Science Bldg.	E-7	Serra House	J-9	Phi Sig	K-8
Carnegie Foundation	L-3	Kingscote Gardens	I-7	Skilling Bldg.	G-7	Pi Beta Phi (PBF)	K-11
Carnegie Institution	F/G-4	Klein Clubhouse, Bud	E-12	Sleep Center	C-7	Rains Houses: 127-238, Studio 1	J/K-12/13
Cedar Hall	F-5	Knight	F-9	Spruce Hall	G-5	Roble Hall	I-6
Chemical Biology Lorry Lokey	E-7	Knoll, The	K-7	Stanford Auxiliary Library (SAL)	F-14	Roth	L-9
Ctr. for Adv. Study in the Behav. Sciences	K-4	Kresge Auditorium	I-9	Stanford Barn	B-7	Schwab Residential Center: B, Cemex, East, Tower, Vidalakis	H-11/12
Ctr. for Clinical Sciences Research (CCSR)	E-5	Lake House	J-6	Stanford Hospital	D-6	Sigma Alpha Epsilon (SAE)	K-7
Ctr. for Educ. Res. at Stanford (CERAS)	I-9	Landau Economics (SIEPR)	G-10	Stanford Humanities Center	I-7	Sigma Chi (SC)	J-8
Ctr. for Turbulence Research (CTR)	H-8	Laurel	F-5	Stanford Learning Lab (Bambi)	G-5/6	Sigma Nu (SN)	J-9
Children's Center	F-14	Law, School of	I-9	Stauffer Bldgs. I, II, III	E/F-7	Slavianskii Dom	L-10
Clinic, Stanford	D/E-6	Littlefield Center	F-9	Storke Student Publications	H-7	Sterling Quad: Adams, Potter, Robinson, Schiff	H-3/4
Clock Tower	H-8	Lucas Center (MSLS)	D-4	Student Housing Services	K-10	Stern Hall: Burbank, Casa Zapata, Donner, Larkin, Serra, Twain	I-9/10
Clubhouse	I-8	Main Quad	G/H-7/8	Student Services Center	J-9		
Codura Hall	F-4	Manzanita Dining Commons	H-11	Support Services	F-2	Storey	I/J-8
Cogeneration Facility	F-5/6	Mariposa House	J-9	Sweet Hall	H/I-9	Suites: Anderson, Griffen, Jenkins, Marx	I-3
Credit Union (also in Tresidder Union)	G-14	Mausoleum	C-8	Terman Engineering Center	H-6/7	Synergy	L-8
Cummings Art Bldg.	G-9	McCullough Bldg.	G-7	Thornton Center	H-6	Theta Delta Chi (QDC)	K-7/8
Cypress Hall	G-5	Mechanical Engineering	H-7	Track House	E-11	Toyon Hall	H-10/11
Dining Services	F-14	Medical School Office Bldg.	E-4	Tresidder Union	I-7/8	Wilbur Hall: Arroyo, Cedro, Junipero, Okada, Otero, Rinconada, Soto, Trancos	I-10/11
Dinkelspiel Auditorium	I-8	Medicine, School of	E-5/6	Undergraduate Housing Management	K-7		
Durand Bldg.	G/H-6/7	Memorial Church	H-8	Vaden Health Center	J-9/10	Xanadu	J-8
Ear Institute	C-5	Memorial Hall & Auditorium	G-9	Varian Physics	G-7		
Eating Clubs	H-11	Meyer Library	H-9	Ventura Hall	F-4		
Education, School of	H-8/9	Mitchell Earth Sciences Bldg.	H-7	Visitor Center (Memorial Hall)	F/G-9/10		
Electrical Engineering Building	F/G-6	Moore Materials Research	G-7	Wilbur Modules	I-11/12		
Elliott Program Center	I-4/5	Mudd Chemistry Bldg.	E-7	William R. Hewlett Teaching Center	G-7		
Encina Commons, Encina Hall	G/H-10	National Bureau of Economic Research	K-3				
Env. Safety Facility and Annex (ESF)	F-1/2	News Service	H-7				

STANFORD UNIVERSITY

BUS PARKING AND LOADING MAP 2005-2006

- Legend**
-  Bus Pick-up/Drop-off
 -  Bus Parking
 -  Campus Entry/Exit Routes
 -  Bus Loading/Parking Routes
 -  Pedestrian Lane

Parking & Transportation Info
<http://transportation.stanford.edu/>
 (650) 723-9362

INSET

Map revised November 2005 by Maps & Records and Parking & Transportation Services. Copyright © Board of Trustees of Stanford University. Reproduction only with permission of the Office of Maps and Records. All Rights Reserved.

To Interstate 280 via Alpine Rd or Sand Hill Rd

Bus Parking

To Interstate 280 via Alpine Rd or Sand Hill Rd

Scale = Distance in Miles
 0 1/8 1/4

