





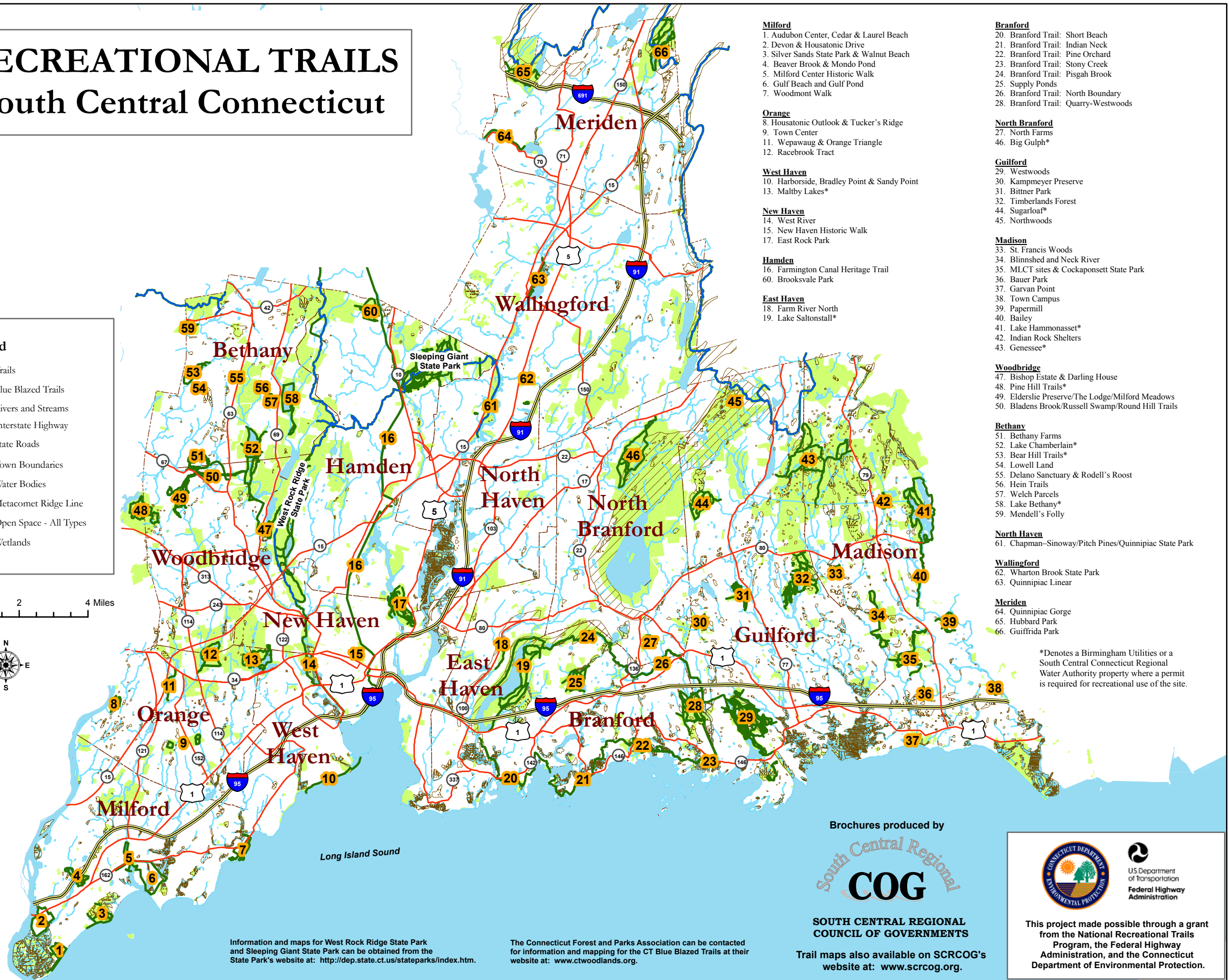
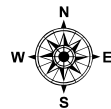
RECREATIONAL TRAILS

South Central Connecticut

Legend

-  Trails
-  Blue Blazed Trails
-  Rivers and Streams
-  Interstate Highway
-  State Roads
-  Town Boundaries
-  Water Bodies
-  Metacomet Ridge Line
-  Open Space - All Types
-  Wetlands

0 1 2 4 Miles



- Milford**
1. Audubon Center, Cedar & Laurel Beach
 2. Devon & Housatonic Drive
 3. Silver Sands State Park & Walnut Beach
 4. Beaver Brook & Mondo Pond
 5. Milford Center Historic Walk
 6. Gulf Beach and Gulf Pond
 7. Woodmont Walk

- Orange**
8. Housatonic Outlook & Tucker's Ridge
 9. Town Center
 11. Wepawaug & Orange Triangle
 12. Racebrook Tract

- West Haven**
10. Harborside, Bradley Point & Sandy Point
 13. Maltby Lakes*

- New Haven**
14. West River
 15. New Haven Historic Walk
 17. East Rock Park

- Hamden**
16. Farmington Canal Heritage Trail
 60. Brooksville Park

- East Haven**
18. Farm River North
 19. Lake Saltonstall*

- Branford**
20. Branford Trail: Short Beach
 21. Branford Trail: Indian Neck
 22. Branford Trail: Pine Orchard
 23. Branford Trail: Stony Creek
 24. Branford Trail: Pisgah Brook
 25. Supply Ponds
 26. Branford Trail: North Boundary
 28. Branford Trail: Quarry-Westwoods

- North Branford**
27. North Farms
 46. Big Gulph*

- Guilford**
29. Westwoods
 30. Kampmeyer Preserve
 31. Bittner Park
 32. Timberlands Forest
 44. Sugarloaf*
 45. Northwoods

- Madison**
33. St. Francis Woods
 34. Blinnshed and Neck River
 35. MLCT sites & Cockaponsett State Park
 36. Bauer Park
 37. Garvan Point
 38. Town Campus
 39. Papermill
 40. Bailey
 41. Lake Hammonasset*
 42. Indian Rock Shelters
 43. Genessee*

- Woodbridge**
47. Bishop Estate & Darling House
 48. Pine Hill Trails*
 49. Elderslie Preserve/The Lodge/Milford Meadows
 50. Bladens Brook/Russell Swamp/Round Hill Trails

- Bethany**
51. Bethany Farms
 52. Lake Chamberlain*
 53. Bear Hill Trails*
 54. Lowell Land
 55. Delano Sanctuary & Rodell's Roost
 56. Hein Trails
 57. Welch Parcels
 58. Lake Bethany*
 59. Mendell's Folly

- North Haven**
61. Chapman-Sinoway/Pitch Pines/Quinnipiac State Park

- Wallingford**
62. Wharton Brook State Park
 63. Quinnipiac Linear

- Meriden**
64. Quinnipiac Gorge
 65. Hubbard Park
 66. Guiffrida Park

*Denotes a Birmingham Utilities or a South Central Connecticut Regional Water Authority property where a permit is required for recreational use of the site.

Information and maps for West Rock Ridge State Park and Sleeping Giant State Park can be obtained from the State Park's website at: <http://dep.state.ct.us/stateparks/index.htm>.

The Connecticut Forest and Parks Association can be contacted for information and mapping for the CT Blue Blazed Trails at their website at: www.ctwoodlands.org.

Brochures produced by



SOUTH CENTRAL REGIONAL COUNCIL OF GOVERNMENTS

Trail maps also available on SCRCOG's website at: www.sccog.org.



This project made possible through a grant from the National Recreational Trails Program, the Federal Highway Administration, and the Connecticut Department of Environmental Protection.