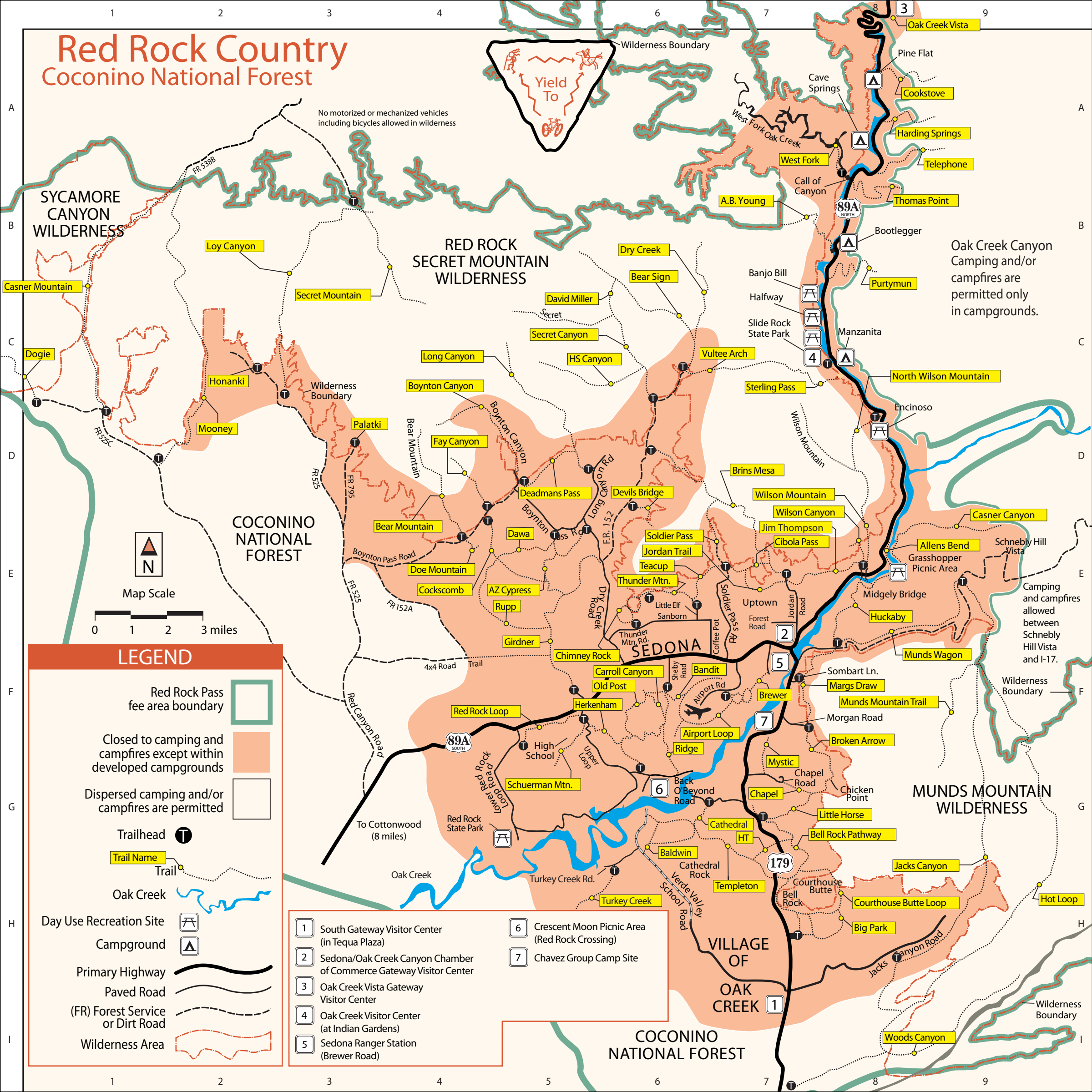



Red Rock Country Coconino National Forest

No motorized or mechanized vehicles including bicycles allowed in wilderness



Map Scale

0 1 2 3 miles

LEGEND

Red Rock Pass fee area boundary



Closed to camping and campfires except within developed campgrounds




Dispersed camping and/or campfires are permitted



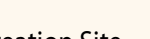
Trailhead



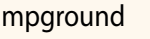
Trail Name



Trail



Oak Creek



Day Use Recreation Site



Campground



Primary Highway



Paved Road



(FR) Forest Service or Dirt Road



Wilderness Area



- 1 South Gateway Visitor Center (in Tequa Plaza)
- 2 Sedona/Oak Creek Canyon Chamber of Commerce Gateway Visitor Center
- 3 Oak Creek Vista Gateway Visitor Center
- 4 Oak Creek Visitor Center (at Indian Gardens)
- 5 Sedona Ranger Station (Brewer Road)
- 6 Crescent Moon Picnic Area (Red Rock Crossing)
- 7 Chavez Group Camp Site

COCONINO NATIONAL FOREST

VILLAGE OF OAK CREEK

SEDONA

COCONINO NATIONAL FOREST

RED ROCK SECRET MOUNTAIN WILDERNESS

SYCAMORE CANYON WILDERNESS

Oak Creek Canyon Camping and/or campfires are permitted only in campgrounds.

Camping and campfires allowed between Schnebly Hill Vista and I-17.

Wilderness Boundary

Wilderness Boundary

Wilderness Boundary

Wilderness Boundary

Wilderness Boundary

Wilderness Boundary

Wilderness Boundary

Wilderness Boundary

Wilderness Boundary

Wilderness Boundary

Wilderness Boundary

Wilderness Boundary

Wilderness Boundary

Wilderness Boundary

Wilderness Boundary

Wilderness Boundary

Wilderness Boundary

Wilderness Boundary