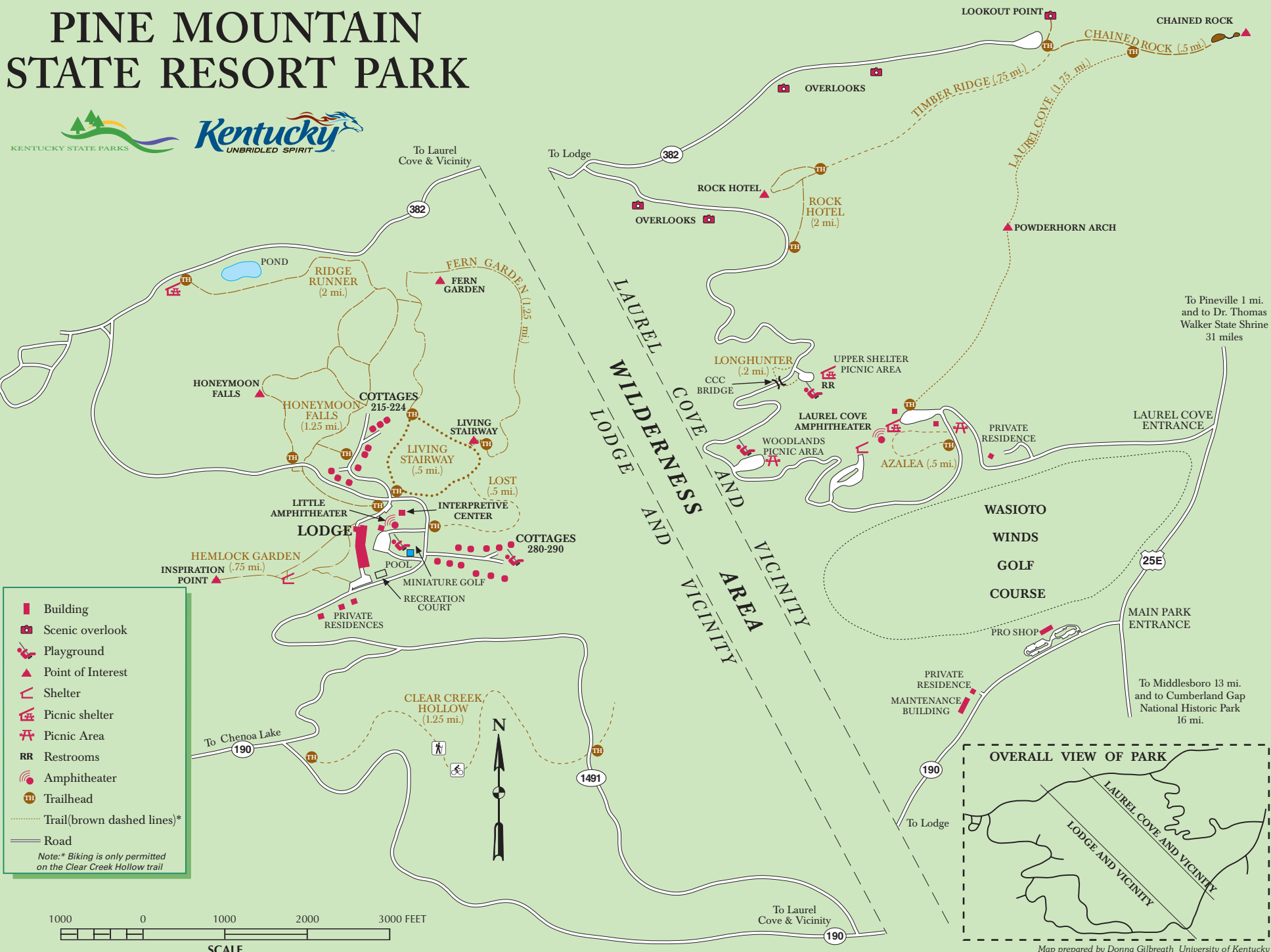
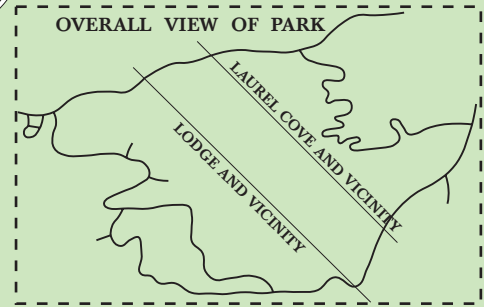
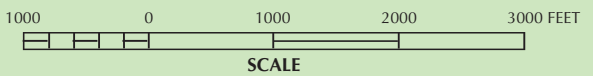


# PINE MOUNTAIN STATE RESORT PARK



- Building
- Scenic overlook
- Playground
- Point of Interest
- Shelter
- Picnic shelter
- Picnic Area
- Restrooms
- Amphitheater
- Trailhead
- Trail (brown dashed lines)\*
- Road

Note: \* Biking is only permitted on the Clear Creek Hollow trail



Map prepared by Donna Gilbreath University of Kentucky  
Map revised by Alex Thor (DOP)