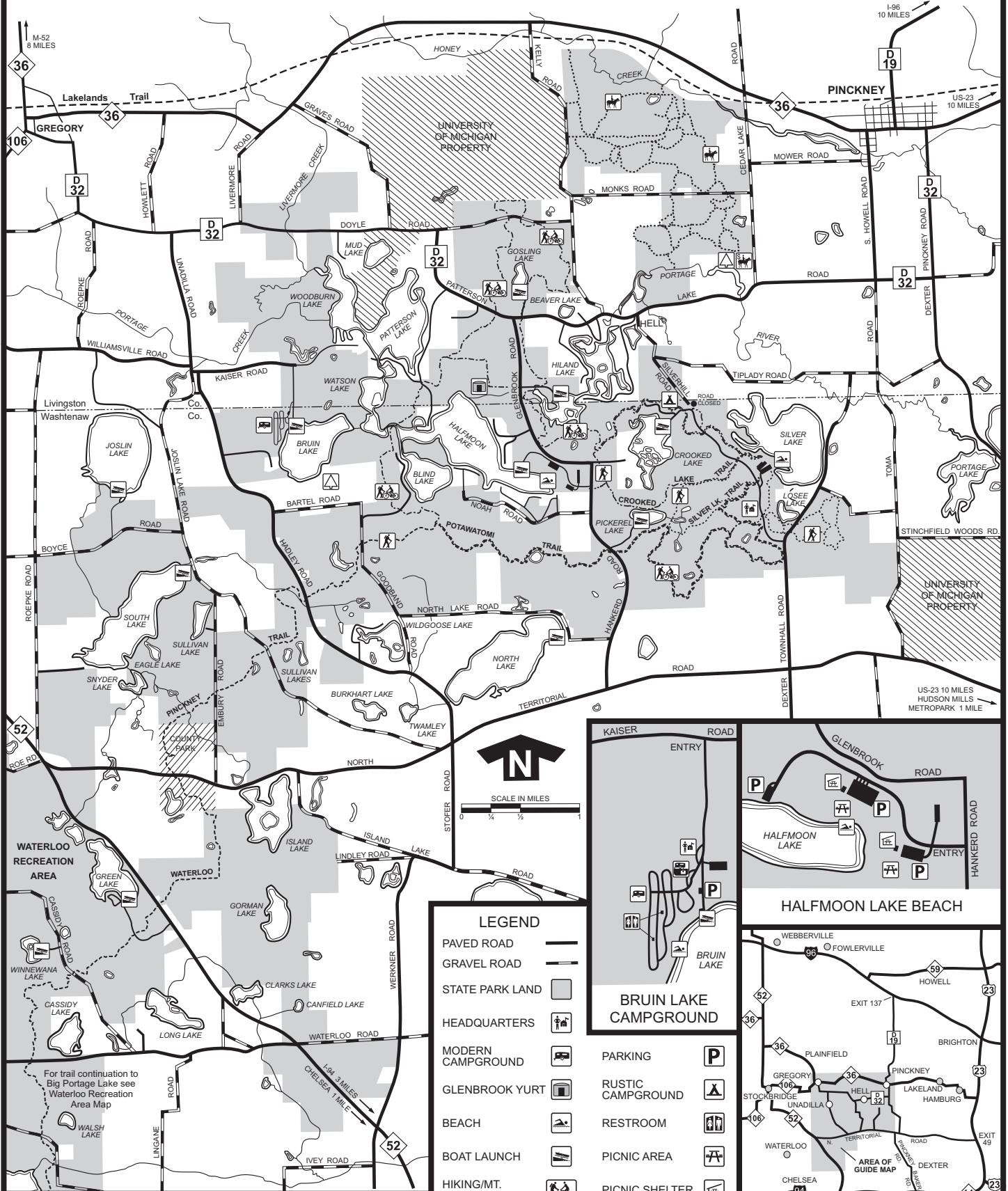


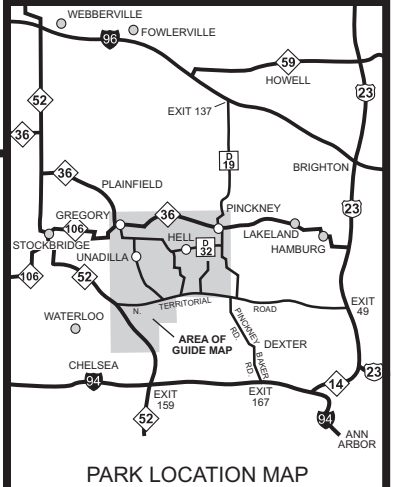
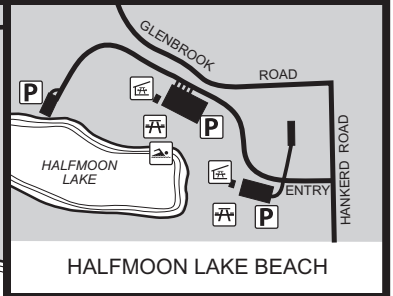
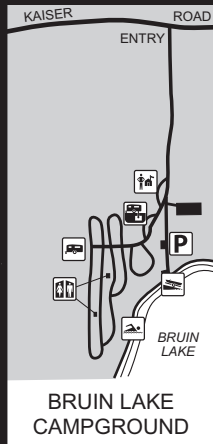
# Pinckney Recreation Area



SCALE IN MILES  
0 1/4 1/2

### LEGEND

|                         |  |
|-------------------------|--|
| PAVED ROAD              |  |
| GRAVEL ROAD             |  |
| STATE PARK LAND         |  |
| HEADQUARTERS            |  |
| MODERN CAMPGROUND       |  |
| GLENBROOK YURT          |  |
| BEACH                   |  |
| BOAT LAUNCH             |  |
| HIKING/MT. BIKING TRAIL |  |
| HIKING TRAIL            |  |
| EQUESTRIAN TRAIL        |  |
| PARKING                 |  |
| RUSTIC CAMPGROUND       |  |
| RESTROOM                |  |
| PICNIC AREA             |  |
| PICNIC SHELTER          |  |
| PRIVATE CAMP            |  |
| RIDING STABLE           |  |



**PINCKNEY RECREATION AREA**  
 8555 SILVER HILL  
 PINCKNEY MI 48169  
 Phone: (734) 426-4913