

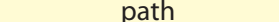

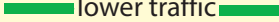

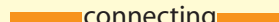

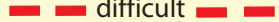



# DOWNTOWN by BICYCLE

	bike lane		covered bike parking <i>roll over for details</i>
	off-street path		one way street
	lower traffic street		bike shop <i>roll over for address</i>
	connecting street		information
	difficult connection	scale of miles	
			

Jan '07

