

BOUNDARY LINE



BOUNDARY LINE

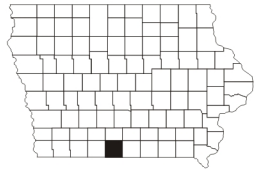
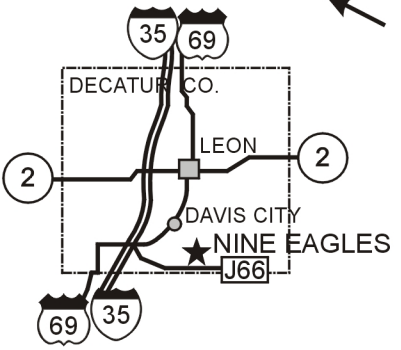
J66

J66

PLEASANTON 1mi. →

DAVIS CITY 5 1/2 mi. & HIGHWAY 69

-  PLAYGROUND
-  PICNIC AREA
-  RESTROOM
-  SHELTER
-  PARK RESIDENCE
-  TRAILER DUMP STATION
-  BOAT RAMP
-  FISH ATTRACTOR
-  HIKING TRAIL
-  MULTI-USE TRAIL
-  PARKING



# NINE EAGLES STATE PARK



Printed on Recycled paper