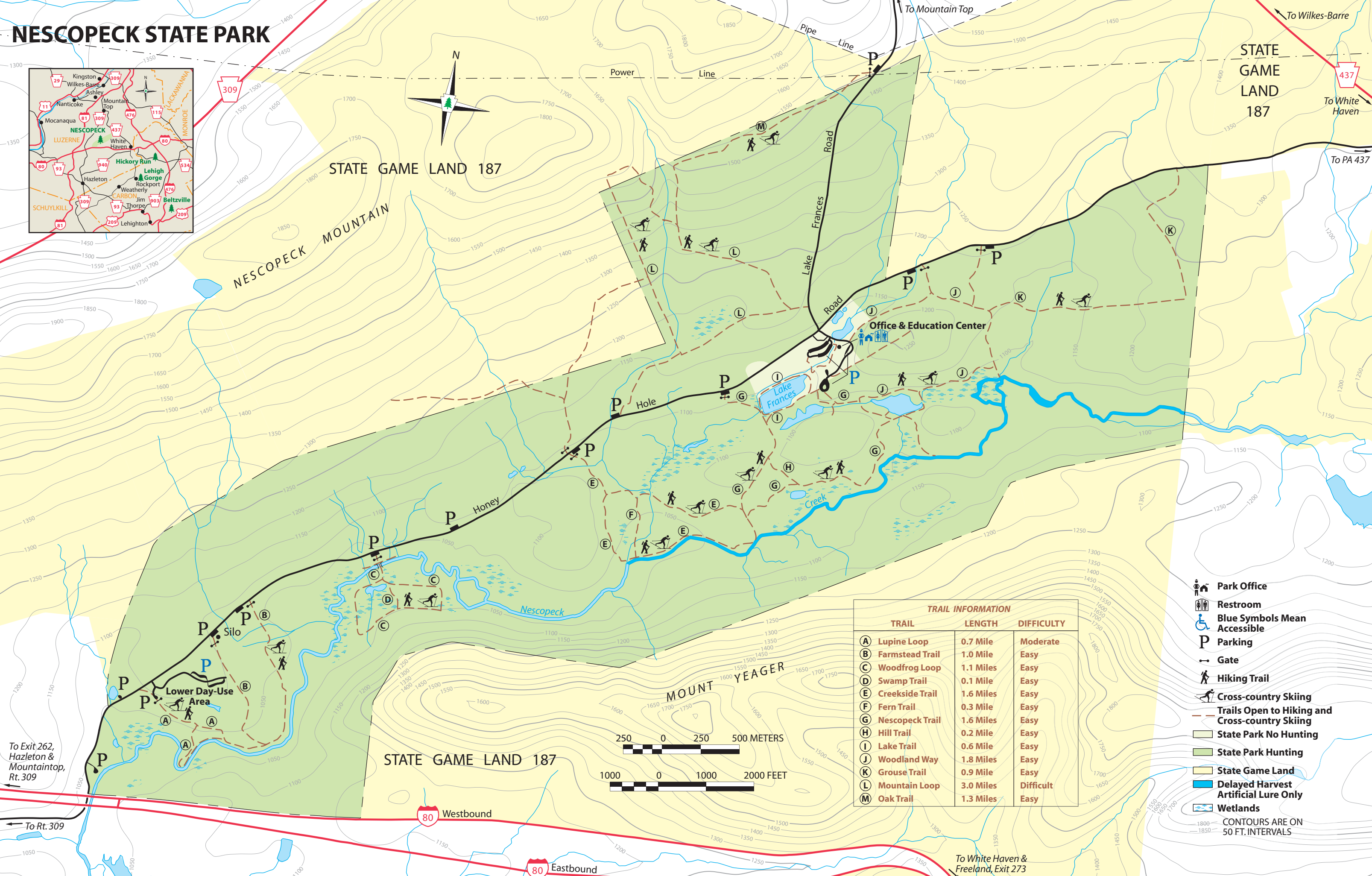
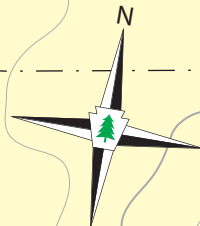
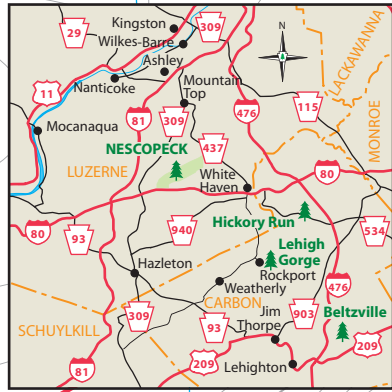
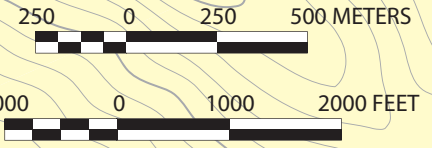


NESCOPECK STATE PARK



TRAIL INFORMATION		
TRAIL	LENGTH	DIFFICULTY
A Lupine Loop	0.7 Mile	Moderate
B Farmstead Trail	1.0 Mile	Easy
C Woodfrog Loop	1.1 Miles	Easy
D Swamp Trail	0.1 Mile	Easy
E Creekside Trail	1.6 Miles	Easy
F Fern Trail	0.3 Mile	Easy
G Nescopeck Trail	1.6 Miles	Easy
H Hill Trail	0.2 Mile	Easy
I Lake Trail	0.6 Mile	Easy
J Woodland Way	1.8 Miles	Easy
K Grouse Trail	0.9 Mile	Easy
L Mountain Loop	3.0 Miles	Difficult
M Oak Trail	1.3 Miles	Easy

- Park Office
- Restroom
- Blue Symbols Mean Accessible
- Parking
- Gate
- Hiking Trail
- Cross-country Skiing
- Trails Open to Hiking and Cross-country Skiing
- State Park No Hunting
- State Park Hunting
- State Game Land
- Delayed Harvest Artificial Lure Only
- Wetlands



To Exit 262, Hazleton & Mountaintop, Rt. 309

To Rt. 309

80 Westbound

80 Eastbound

To White Haven & Freeland, Exit 273

CONTOURS ARE ON 50 FT. INTERVALS