














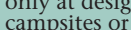

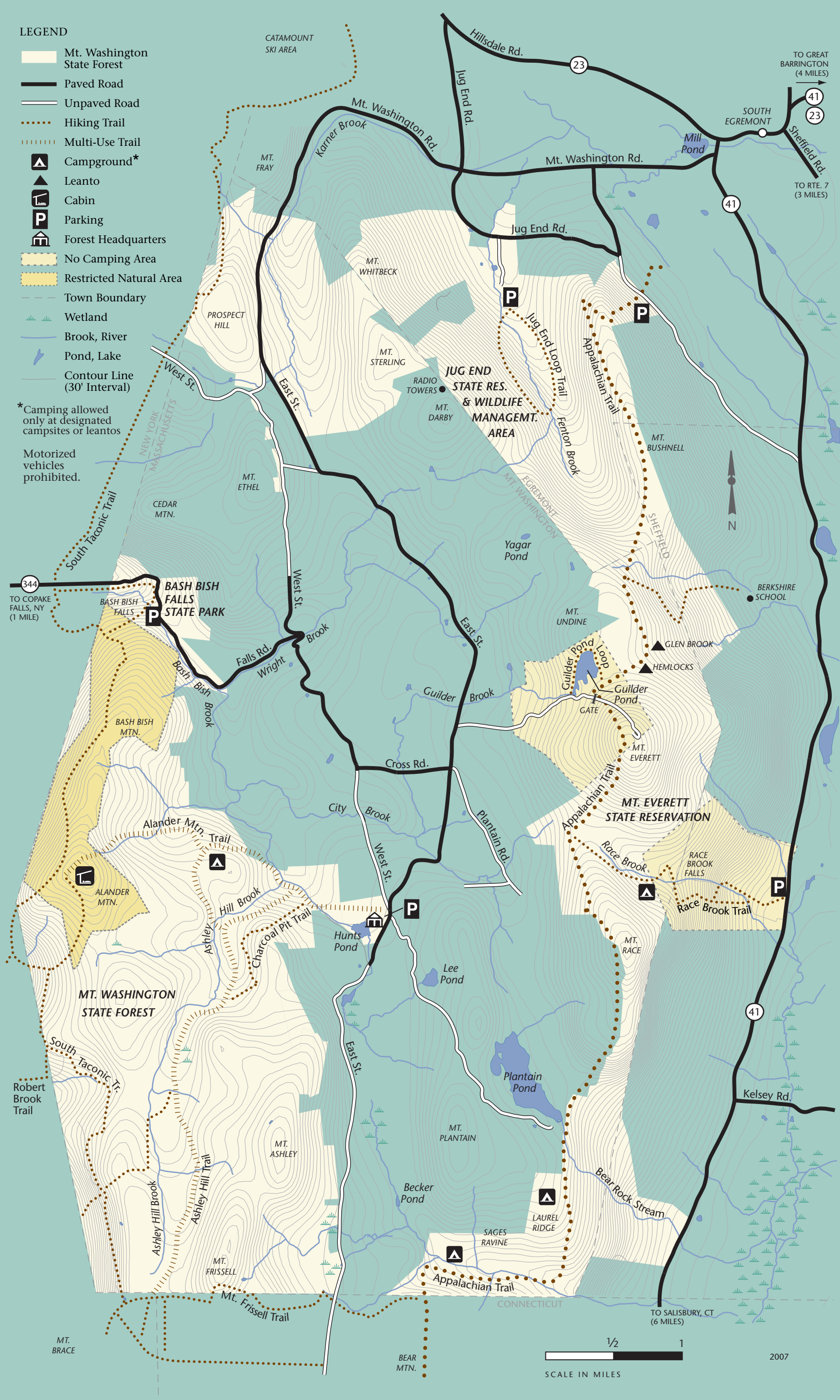


LEGEND

-  Mt. Washington State Forest
-  Paved Road
-  Unpaved Road
-  Hiking Trail
-  Multi-Use Trail
-  Campground*
-  Leanto
-  Cabin
-  Parking
-  Forest Headquarters
-  No Camping Area
-  Restricted Natural Area
-  Town Boundary
-  Wetland
-  Brook, River
-  Pond, Lake
-  Contour Line (30' Interval)

*Camping allowed only at designated campsites or leantos

Motorized vehicles prohibited.



TO GREAT BARRINGTON (4 MILES)
 41
 23
 SOUTH EGREMONT
 TO RTE. 7 (3 MILES)

344
 TO COPAKE FALLS, NY (1 MILE)

TO SALISBURY, CT (6 MILES)

