

























Morrow Mountain State Park

Map Legend

-  Amphitheater
-  Boat Launch
-  Boat Rentals
- Boundary Line 
-  Bridle Trail 
-  Dump Station
-  Family Camping
-  Family Vacation Cabins
-  Group Camping
-  Hiking Trail 
-  Information
-  Museum
-  Park Gate
-  Park Office
-  Picnicking
-  Primitive Camping
-  Public Telephone
-  Ranger Residence
- Road-Gravel 
- Road-Paved 
-  Stanly Memorial Hospital - **Emergency 911**
-  Swimming Pool

AFTER HOURS EMERGENCY PROCEDURES

Park gates are locked at specific times which vary with the seasons. Should an emergency arise after the gates are locked, there is a pay phone outside the park office. Emergency procedures are posted beside the phone.

HIKING TRAILS

<i>Backpack</i>	2.0 miles, easy	white circles
<i>Bridle: Short Loop*</i>	3.9 miles, moderate	white circles
<i>Bridle: Middle Loop*</i>	5.5 miles, moderate	blue circles
<i>Bridle: Long Loop*</i>	9.3 miles, moderate	red circles
<i>Campground/Pool</i>	.8 miles, easy	white triangles
<i>Fall Mountain</i>	4.1 miles, moderate	orange triangles
<i>Hattaway Mountain</i>	2.0 miles, strenuous	orange squares
<i>Laurel</i>	.6 miles, easy	red hexagons
<i>Morrow Mountain**</i>	2.6 miles, moderate	blue triangles
<i>Mountain Loop</i>	.8 miles, easy	red squares
<i>Quarry</i>	.6 miles, easy	blue diamonds
<i>Rocks**</i>	1.3 miles, easy	blue squares
<i>Sugarloaf Mountain</i>	2.8 miles, strenuous	orange diamonds
<i>Three Rivers</i>	.8 miles, easy	blue hexagons

* All bridle trails may be used for hiking.

** Distance is measured one way, double distance for round trip.

