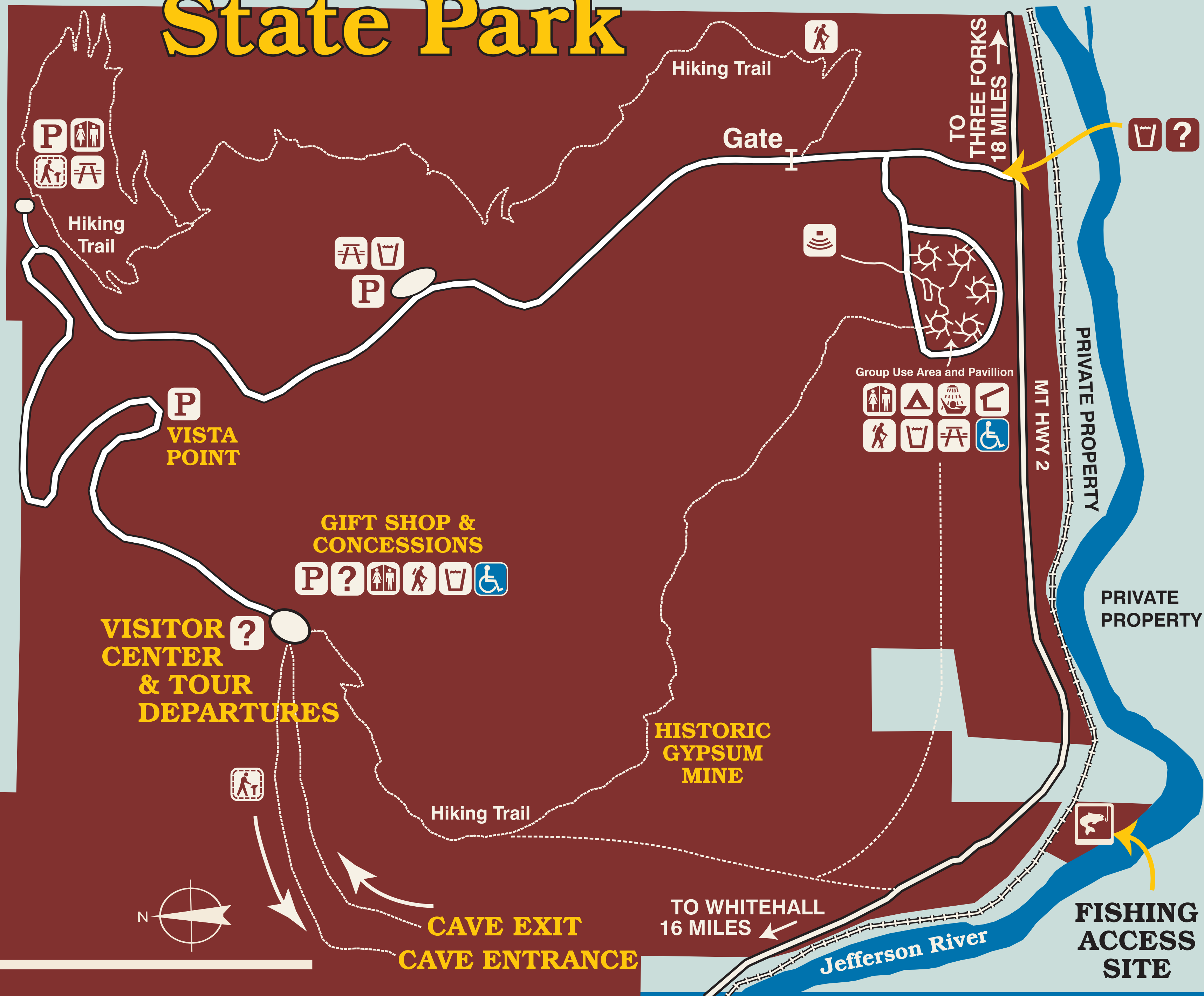


# Lewis & Clark Caverns State Park

## Map Key


-  Information
-  Accessible
-  Public Restroom
-  Parking
-  Picnic Area
-  Amphitheatre
-  Camping
-  Water
-  Showers
-  Recreation Trail
-  Swimming Area
-  Fishing Area
-  Shelter



PRIVATE PROPERTY

PRIVATE PROPERTY

PRIVATE PROPERTY



1/2 MILE



CAVE EXIT  
CAVE ENTRANCE

TO WHITEHALL  
16 MILES

TO THREE FORKS  
18 MILES

Jefferson River

MT HWY 2

FISHING ACCESS SITE

HISTORIC GYPSUM MINE

VISITOR CENTER & TOUR DEPARTURES

GIFT SHOP & CONCESSIONS

VISTA POINT

Gate

Hiking Trail

Hiking Trail

Group Use Area and Pavilion

Water ?

PRIVATE PROPERTY

MT HWY 2


TO WHITEHALL  
16 MILES

TO THREE FORKS  
18 MILES

Jefferson River

PRIVATE PROPERTY

PRIVATE PROPERTY



1/2 MILE



CAVE EXIT  
CAVE ENTRANCE

VISITOR CENTER & TOUR DEPARTURES

GIFT SHOP & CONCESSIONS

VISTA POINT

Gate

Hiking Trail

Hiking Trail

Group Use Area and Pavilion

Water ?

PRIVATE PROPERTY

MT HWY 2

TO WHITEHALL  
16 MILES

TO THREE FORKS  
18 MILES

Jefferson River

PRIVATE PROPERTY

PRIVATE PROPERTY