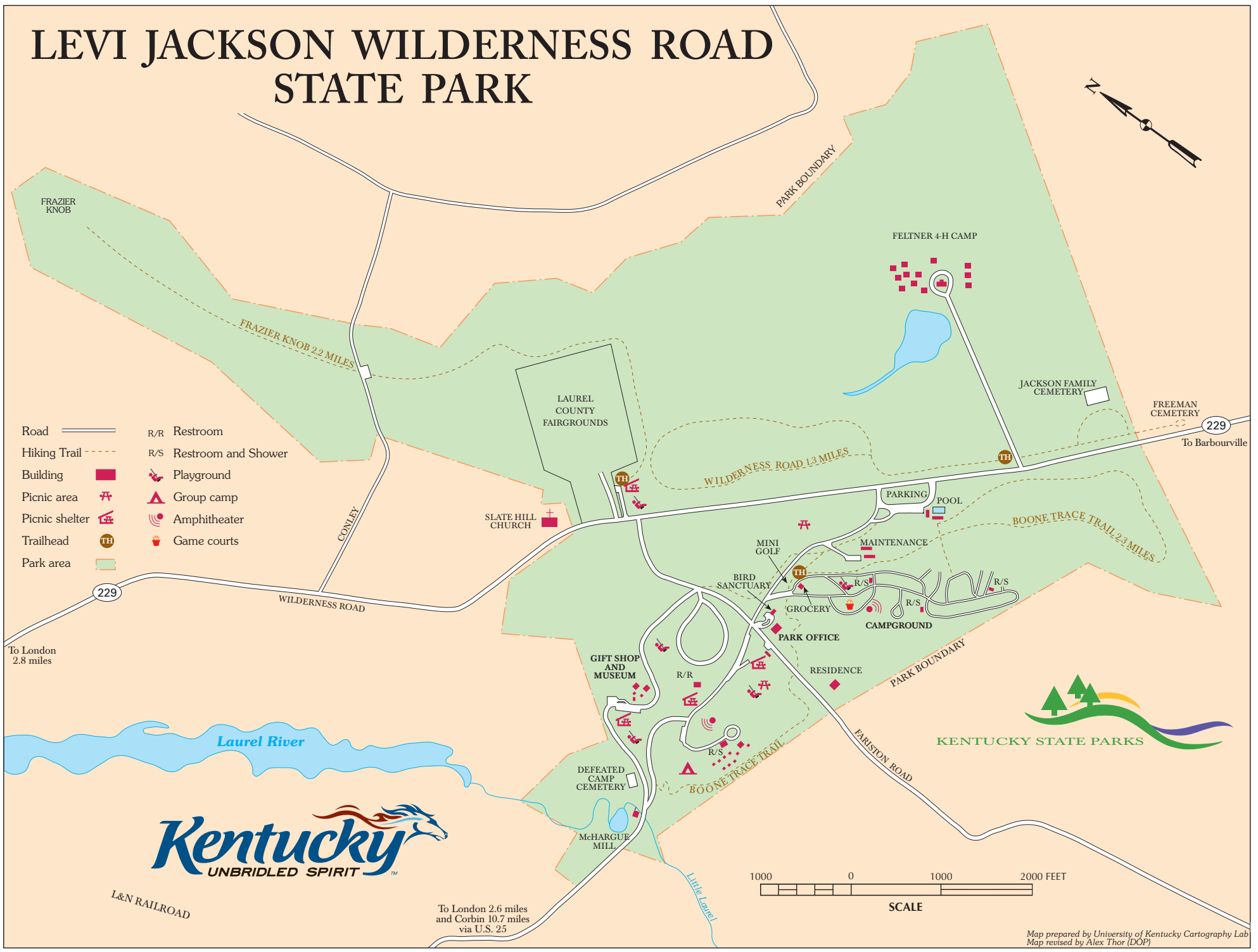
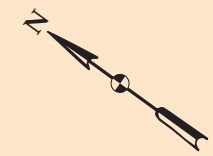
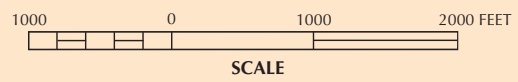


LEVI JACKSON WILDERNESS ROAD STATE PARK



- | | | | |
|----------------|-------|-----|---------------------|
| Road | — | R/R | Restroom |
| Hiking Trail | - - - | R/S | Restroom and Shower |
| Building | ■ | 🎡 | Playground |
| Picnic area | ⛶ | 🏕️ | Group camp |
| Picnic shelter | 🏠 | 🎪 | Amphitheater |
| Trailhead | 📍 | 🏀 | Game courts |
| Park area | ■ | | |



Map prepared by University of Kentucky Cartography Lab
Map revised by Alex Thor (DOP)