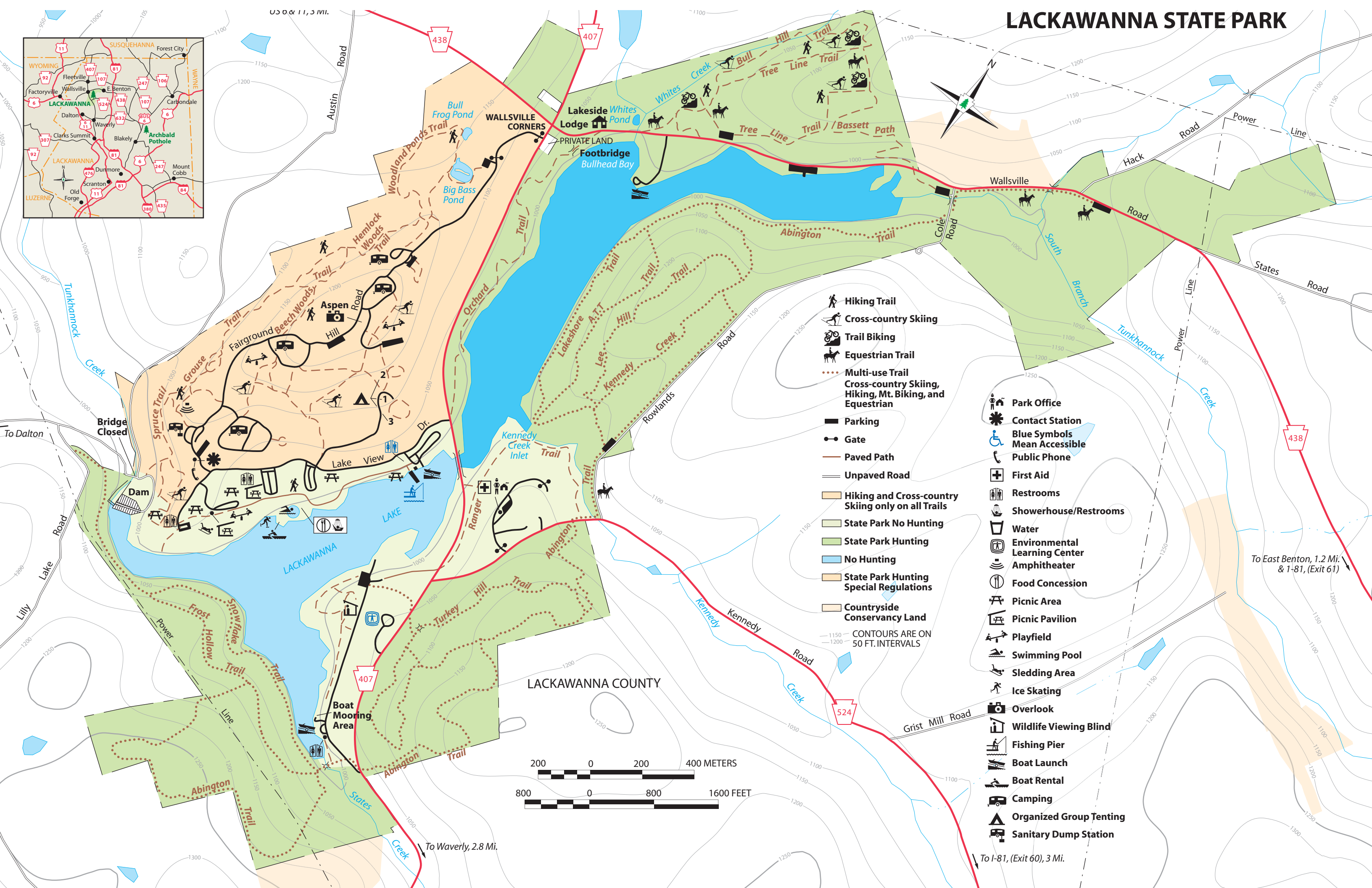
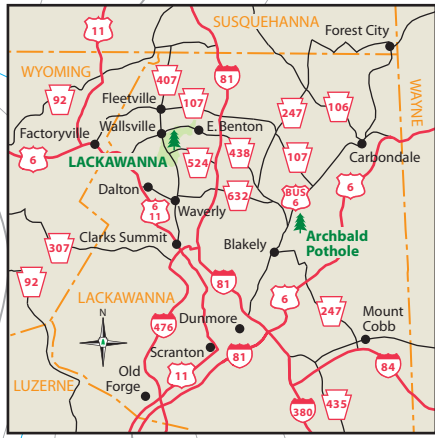
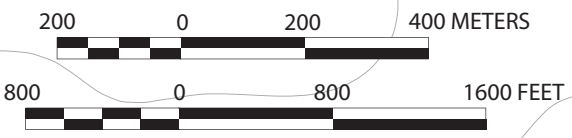


# LACKAWANNA STATE PARK



- Hiking Trail
- Cross-country Skiing
- Trail Biking
- Equestrian Trail
- Multi-use Trail  
Cross-country Skiing, Hiking, Mt. Biking, and Equestrian
- Parking
- Gate
- Paved Path
- Unpaved Road
- Hiking and Cross-country Skiing only on all Trails
- State Park No Hunting
- State Park Hunting
- No Hunting
- State Park Hunting Special Regulations
- Countryside Conservancy Land
- CONTOURS ARE ON 50 FT. INTERVALS

- Park Office
- Contact Station
- Blue Symbols Mean Accessible
- Public Phone
- First Aid
- Restrooms
- Showerhouse/Restrooms
- Water
- Environmental Learning Center
- Amphitheater
- Food Concession
- Picnic Area
- Picnic Pavilion
- Playfield
- Swimming Pool
- Sledding Area
- Ice Skating
- Overlook
- Wildlife Viewing Blind
- Fishing Pier
- Boat Launch
- Boat Rental
- Camping
- Organized Group Tenting
- Sanitary Dump Station



To Dalton

To Waverly, 2.8 Mi.

To East Benton, 1.2 Mi. & I-81, (Exit 61)

To I-81, (Exit 60), 3 Mi.

LACKAWANNA COUNTY

US 6 & 11, 3 Mi.

Austin Road

WALLSVILLE CORNERS

Lakeside Lodge

Footbridge Bullhead Bay

Wallsville

Bridge Closed

Dam

Lake View

LACKAWANNA LAKE

Boat Mooring Area

Ranger

LACKAWANNA COUNTY

200 0 200 400 METERS

800 0 800 1600 FEET

To Waverly, 2.8 Mi.

To East Benton, 1.2 Mi. & I-81, (Exit 61)

To I-81, (Exit 60), 3 Mi.