















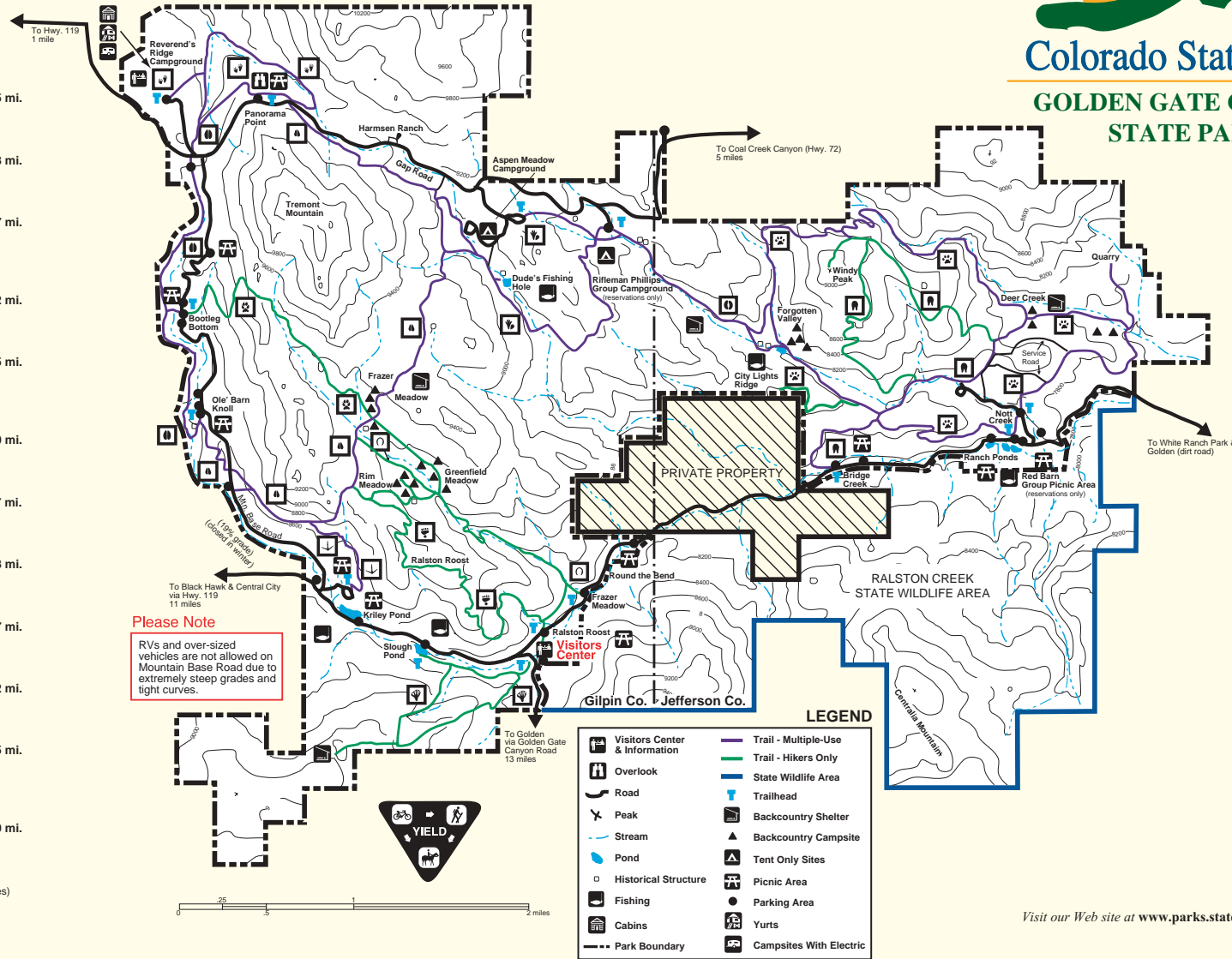


Colorado State Parks






















GOLDEN GATE CANYON STATE PARK

Trails

-  **Beaver - Most Difficult**
Start: Visitor Center
End: Visitor Center
2.5 mi.
-  **Black Bear - Most Difficult**
Start: Ralston Roost Trailhead
End: Mule Deer Trail
2.8 mi.
-  **Blue Grouse - Moderate**
Start: Kriley Pond
End: Intersection with Mule Deer Trail
0.7 mi.
-  **Buffalo - Moderate**
Start: Rifleman Phillips
End: Forgotten Valley
1.2 mi.
-  **Burro - Difficult**
Burro - Difficult
Start: Bridge Creek
End: Bridge Creek
4.5 mi.
-  **Coyote - Most Difficult**
Start: Bootleg Bottom
End: Frazer Meadow
2.0 mi.
-  **Elk - Moderate**
Start: Ole' Barn Knoll
End: Reverend's Ridge
1.7 mi.
-  **Horseshoe - Moderate**
Start: Frazer Meadow Trailhead
End: Frazer Meadow
1.8 mi.
-  **Mountain Lion - Difficult**
Start: Nott Creek
End: Nott Creek
6.7 mi.
-  **Mule Deer - Moderate**
Start: Ole' Barn Knoll
End: Panorama Point
5.2 mi.
-  **Raccoon - Moderate**
Start: Reverend's Ridge
End: Reverend's Ridge via Panorama Point
2.5 mi.
-  **Snowshoe Hare - Difficult**
Start: Aspen Meadow
End: Aspen Meadow
3.0 mi.
-  **Multiple Use** (Hiking, mountain biking and horses)
-  **Hikers Only**



Please Note
RVs and over-sized vehicles are not allowed on Mountain Base Road due to extremely steep grades and tight curves.

LEGEND	
	Visitor Center & Information
	Overlook
	Road
	Peak
	Stream
	Pond
	Historical Structure
	Fishing
	Cabins
	Park Boundary
	Trail - Multiple-Use
	Trail - Hikers Only
	State Wildlife Area
	Trailhead
	Backcountry Shelter
	Backcountry Campsite
	Tent Only Sites
	Picnic Area
	Parking Area
	Yurts
	Campsites With Electric

Visit our Web site at www.parks.state.co.us