

FORT DEFIANCE STATE PARK

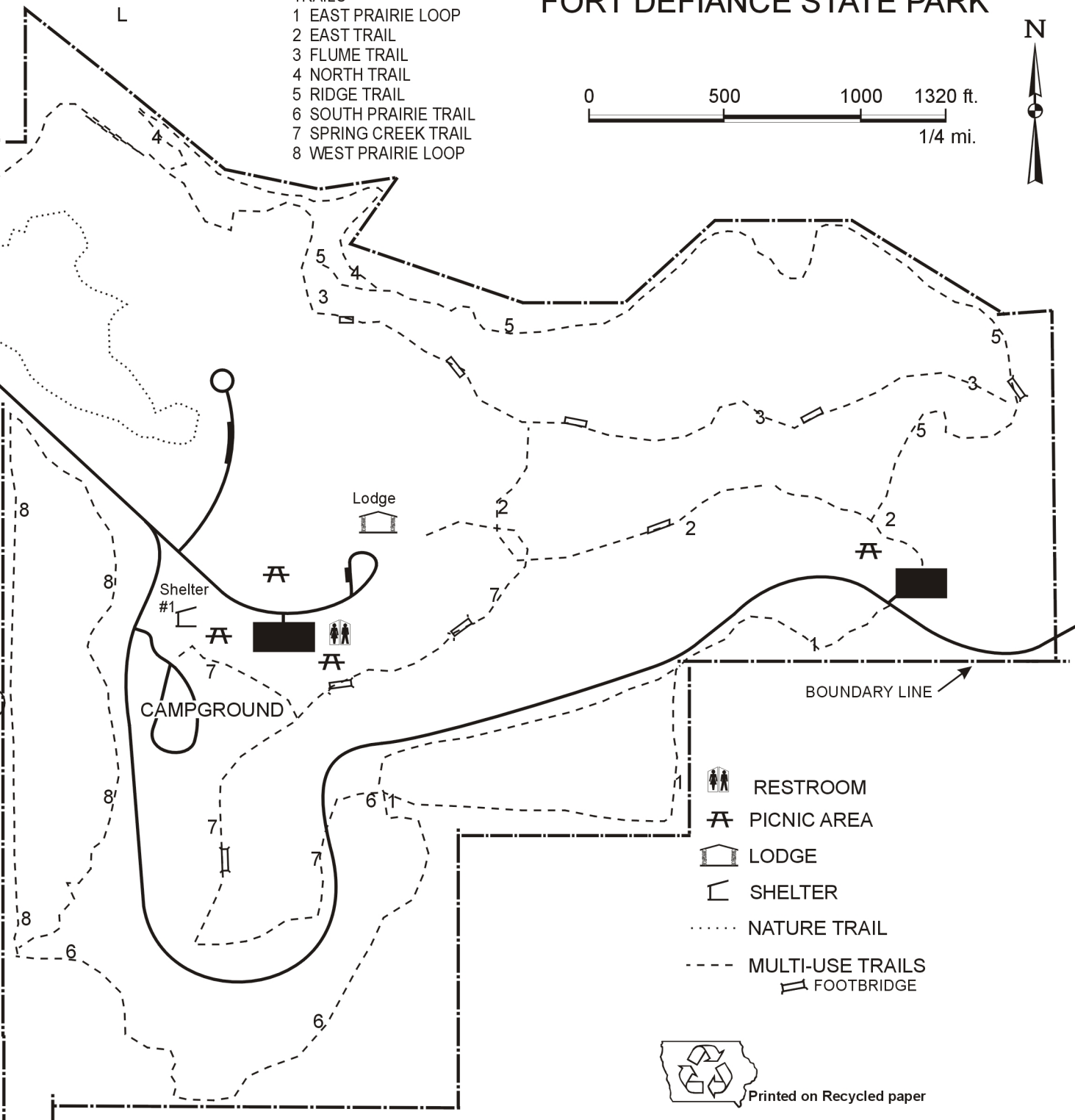
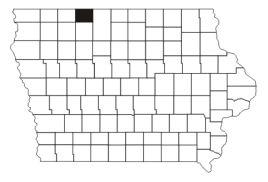
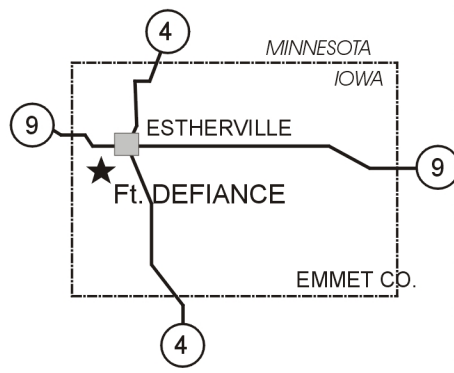
- TRAILS
- 1 EAST PRAIRIE LOOP
 - 2 EAST TRAIL
 - 3 FLUME TRAIL
 - 4 NORTH TRAIL
 - 5 RIDGE TRAIL
 - 6 SOUTH PRAIRIE TRAIL
 - 7 SPRING CREEK TRAIL
 - 8 WEST PRAIRIE LOOP



BOUNDARY LINE →

EQUESTRIAN USE RESTRICTED TO PRAIRIE LOOP, FLUME, RIDGE & SOUTH PRAIRIE LOOP, WEST PRAIRIE LOOP AND SPRING CREEK (excluding fingers leading to campground and lodge) ONLY.

ALL TRAILS ARE OPEN TO HIKING AND CROSS-COUNTRY SKIING.



BOUNDARY LINE →

- RESTROOM
- PICNIC AREA
- LODGE
- SHELTER
- NATURE TRAIL
- MULTI-USE TRAILS
- FOOTBRIDGE



Printed on Recycled paper