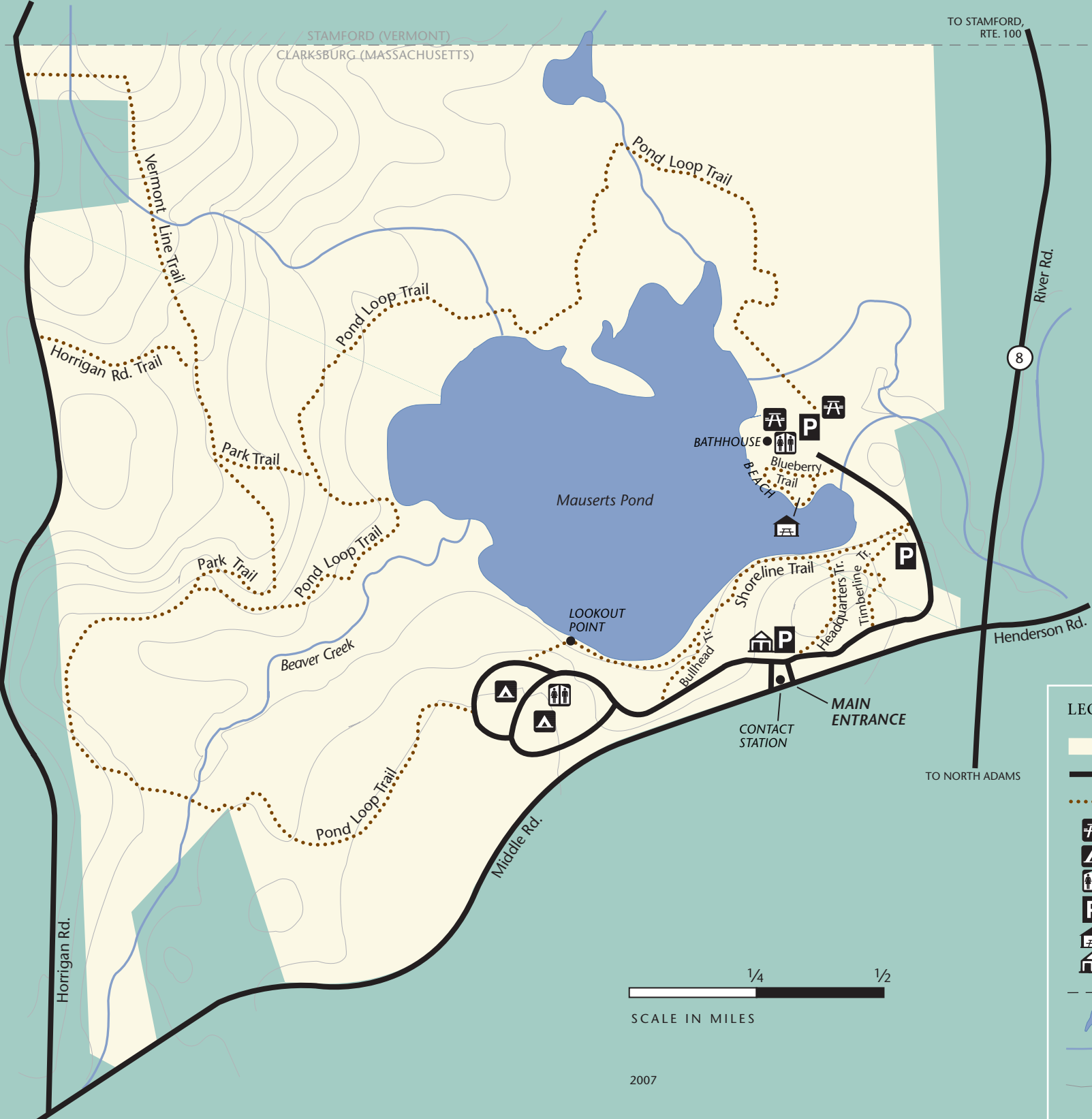















STAMFORD (VERMONT)  
CLARKSBURG (MASSACHUSETTS)

TO STAMFORD,  
RTE. 100



LEGEND

-  Clarksburg State Park
-  Paved Road
-  Hiking/Skiing Trail
-  Picnic Area
-  Campground
-  Restrooms
-  Parking
-  Pavilion
-  Park Headquarters
-  Town Boundary
-  Pond
-  Brook
-  Contour Line (30' Interval)



2007

TO NORTH  
ADAMS

TO NORTH ADAMS