





0 0.5 Kilometer 0.5 Mile
APPROXIMATE SCALE

 Picnic Area

 Toilets

 Anchorage

 Reef marker

 Channel entrance buoy

Vessel approach from St. Croix

Designated Anchorage Area

West Beach

Pier

Diedrichs Point

Observation Point

Signal light
328ft
100m

Lagoon Entrance Channel

Scuba Area, with moorings

Underwater Trail and Moorings

WESTERN REEF

BARRIER REEF

BUCK ISLAND

LAGOON

CARIBBEAN SEA

BUCK ISLAND CHANNEL