

BIG BOG STATE RECREATION AREA

FACILITIES AND FEATURES

- 31 semi-modern campsites, 26 with electricity
- 12 picnic sites
- Showers & flush toilets
- Fish cleaning house
- 5 Camper Cabins
- 2 picnic shelters
- Boat ramp
- Boat docks
- Boardwalk
- Wildlife observation platforms

VISITOR FAVORITES

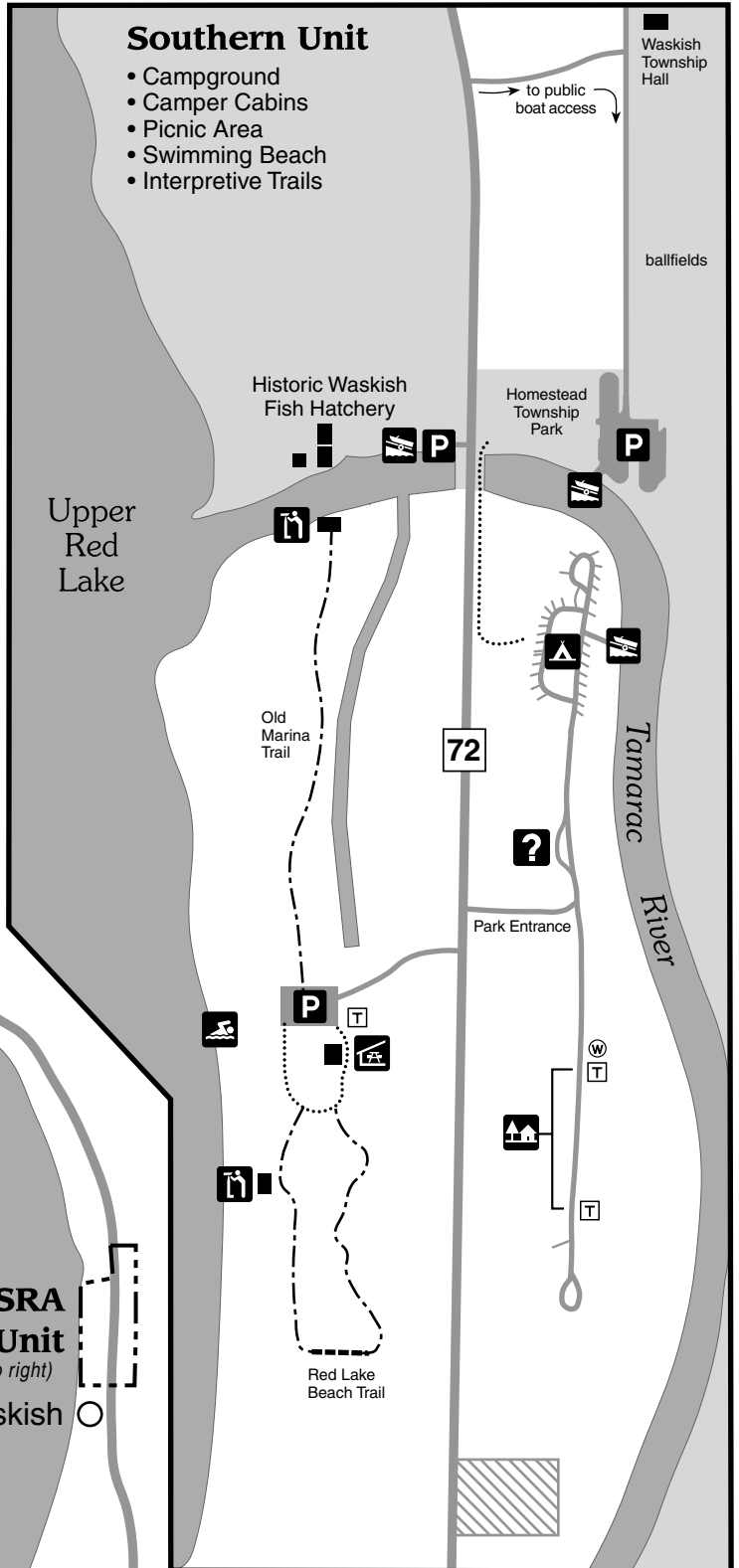
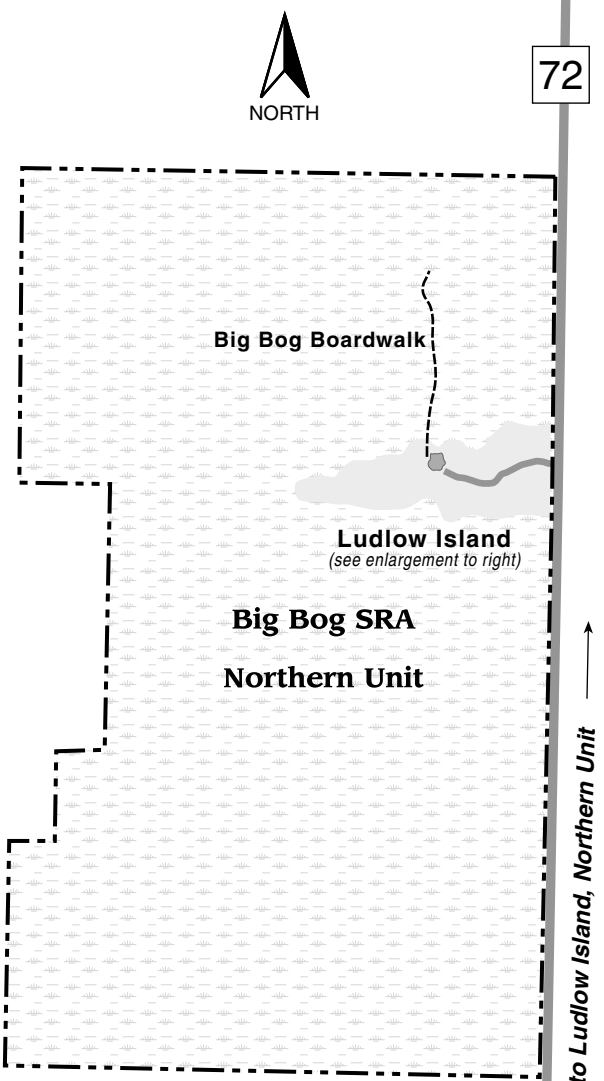
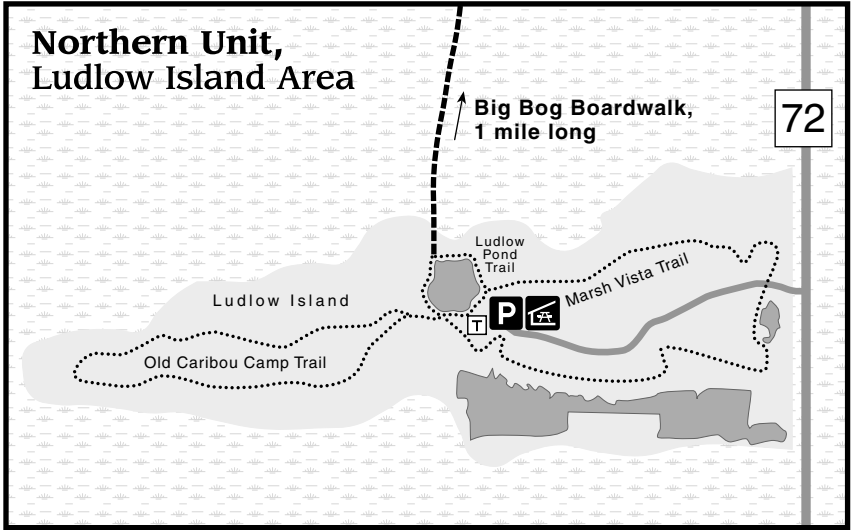
- Hiking the mile long Big Bog Boardwalk, Northern Unit
- Red Lake walleye fishing
- Shore fishing
- Ludlow Pond fishing
- Camping by the river

LOOKING FOR MORE INFORMATION?

The DNR has mapped the state showing federal state and county lands with their recreational facilities.

Public Recreation Information Maps (PRIM) are available for purchase from the DNR gift shop, DNR regional offices, Minnesota state parks and major sporting and map stores.

Check it out - you'll be glad you did.



Big Bog SRA
Northern Unit

Southern Unit

- Campground
- Camper Cabins
- Picnic Area
- Swimming Beach
- Interpretive Trails

6 miles from Southern Unit to Ludlow Island, Northern Unit



Because lands exist within the boundaries of this park that are not under the jurisdiction of the D.N.R., check with the park manager if you plan to use facilities such as trails and roads other than those shown.

SUMMER TRAILS

- Hiking
- - - - Interpretive
- - - - Boardwalk

FACILITIES

- ? Information/Office
- ▲ Campground
- ▲ Camper Cabins
- P Parking
- PA Picnic Area
- PS Picnic Shelter
- SB Swimming Beach
- BR Boat Ramp
- OD Observation Deck
- T Vault Toilets
- W Drinking Water
- Other Public Land
- Private Property Public Use Prohibited

